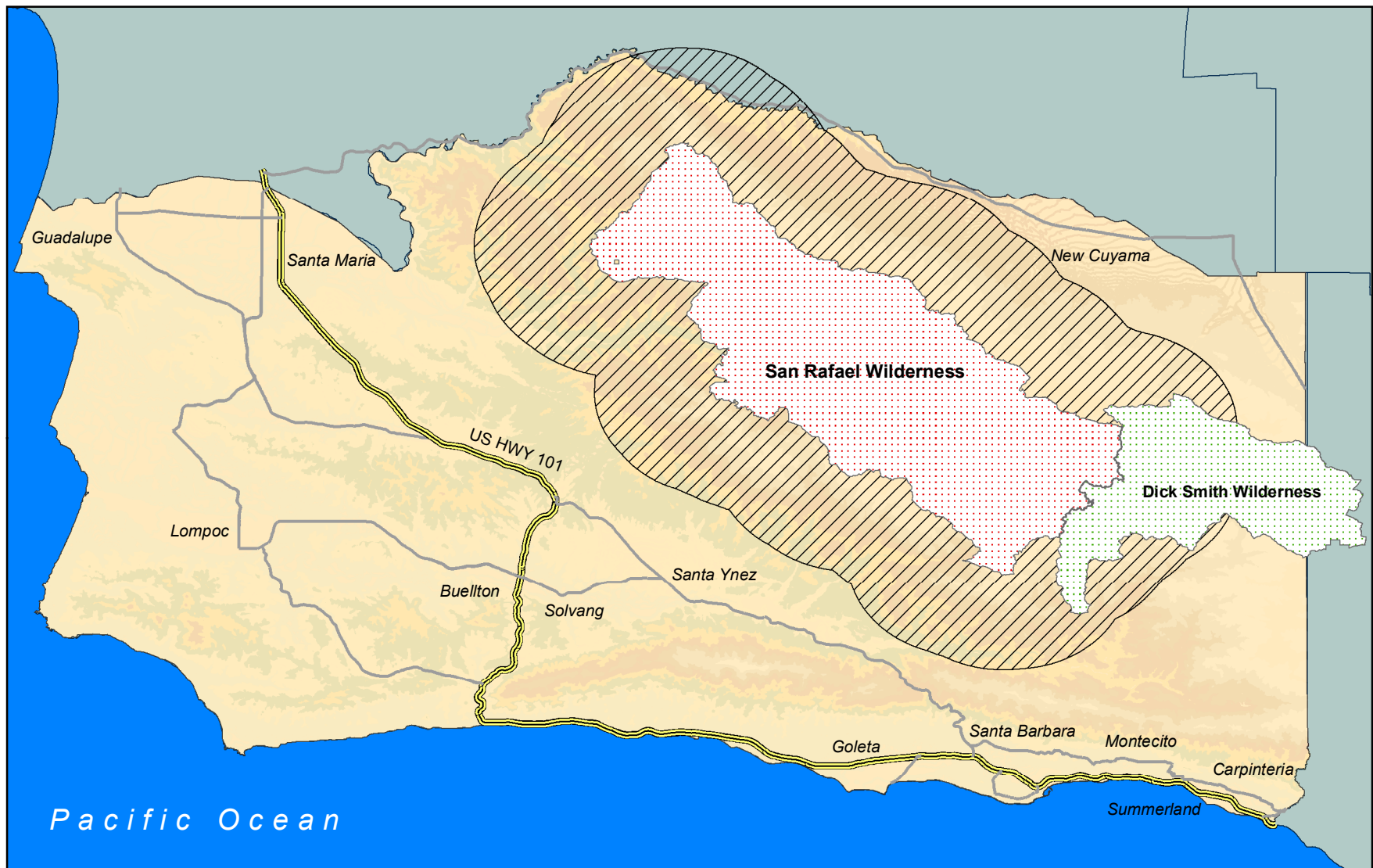




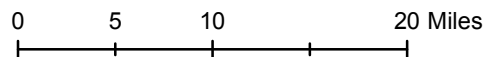


# San Rafael Wilderness - Class 1 Area and Class 1 Impact Area



-  Class 1 Impact Area (10 KM Buffer)
-  San Rafael Wilderness
-  Dick Smith Wilderness
-  Santa Barbara County Boundary



GCS: NAD 1983  
Revision: 09/02/2015 - BDK



**Santa Barbara County  
Air Pollution Control District**